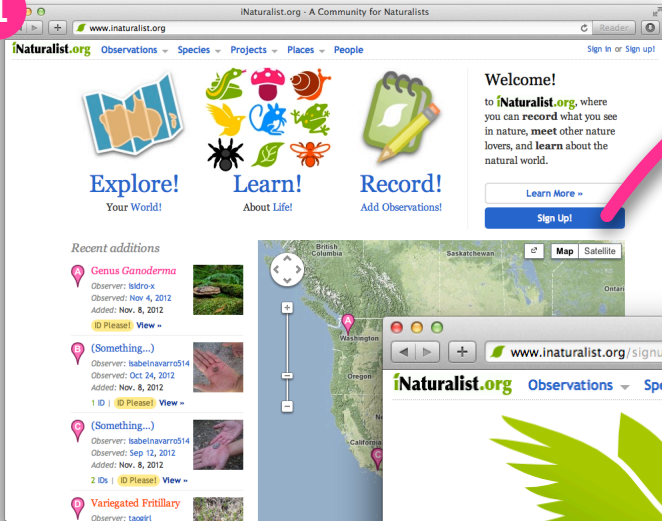


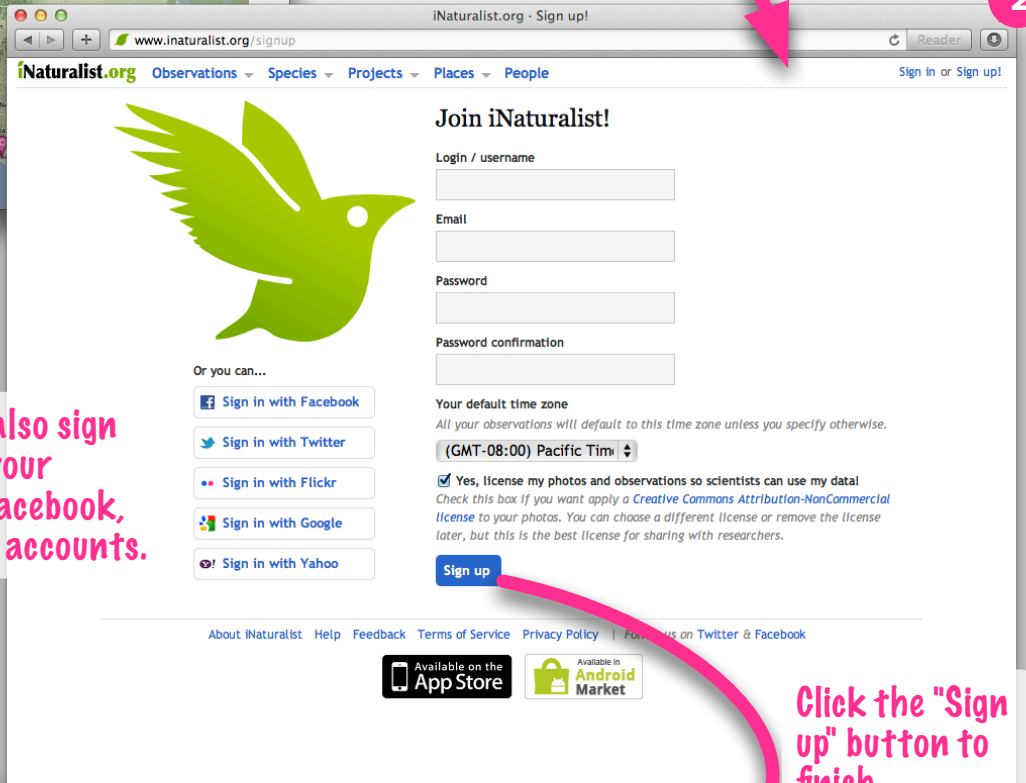
iNaturalist Introduction Sign Up

1



Fill out the sign up form

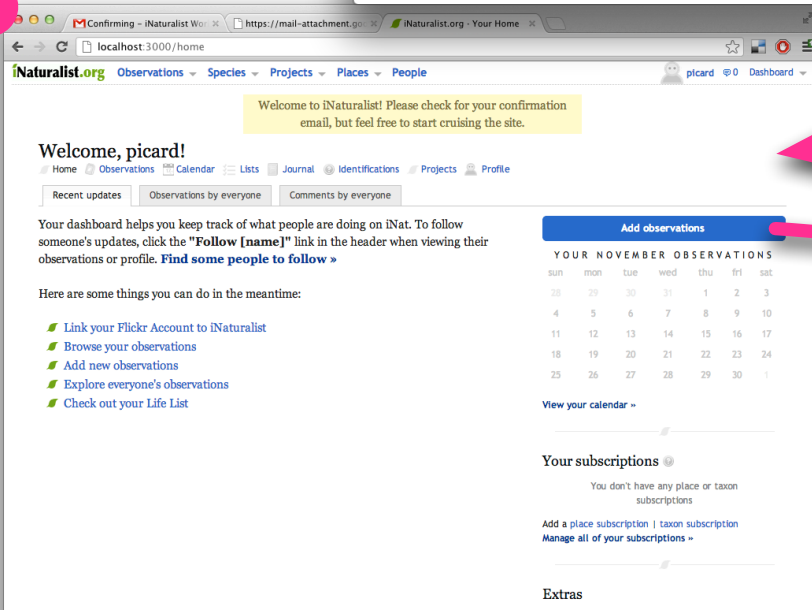
2



You can also sign in with your Google, Facebook, or Yahoo accounts.

Click the "Sign up" button to finish

3



Click "Add observations" to start adding observations!

Add an Observation

All these fields are optional, but the more info you can provide the better!

Enter a species name, click "Lookup" and choose the matching species.

Need help with the ID? Check this box!

Enter the name of the place. When you enter a name, hit the ENTER key or click "Search" to check Google for coordinates matching that place name.

Enter the date

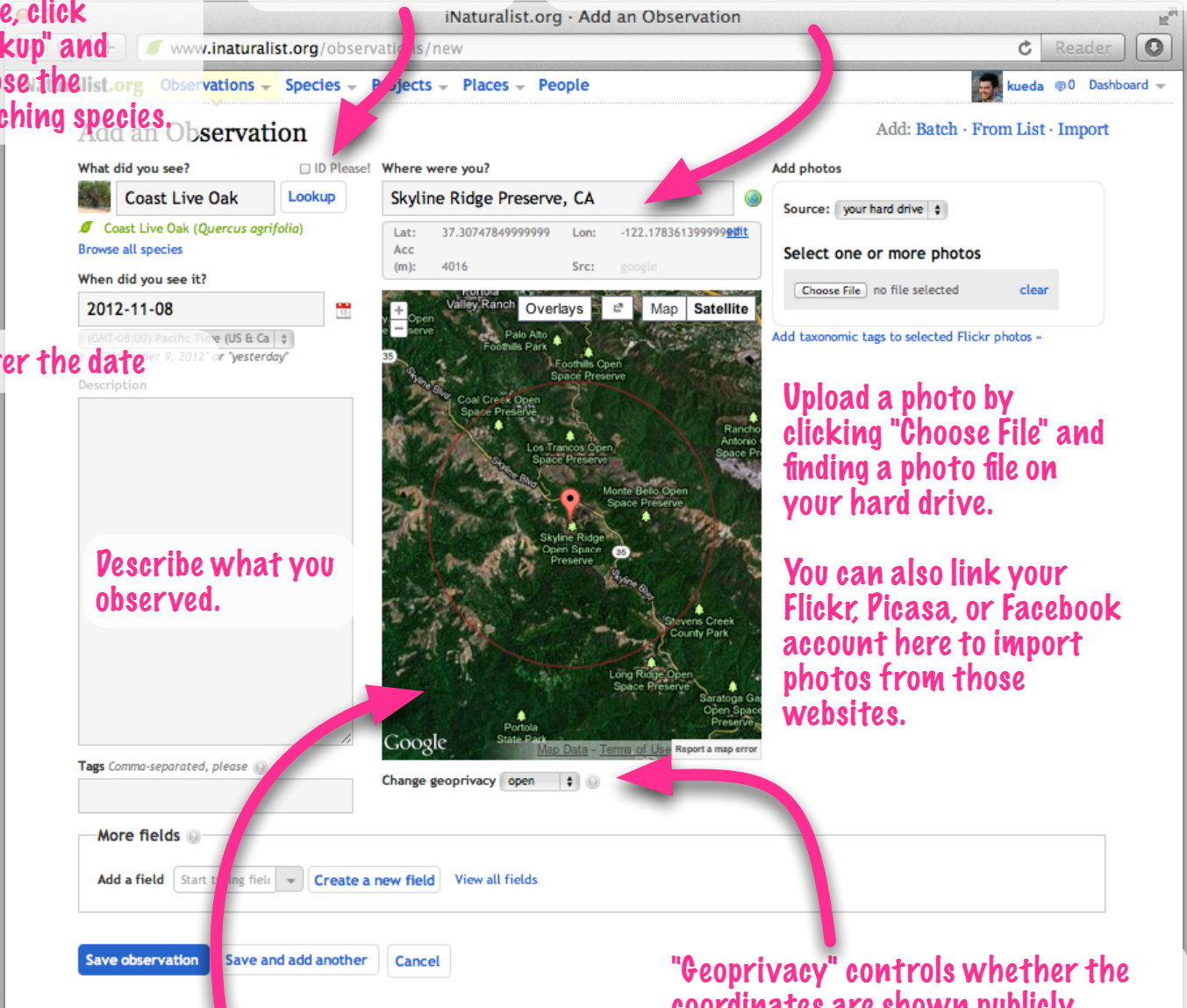
Describe what you observed.

Upload a photo by clicking "Choose File" and finding a photo file on your hard drive.

You can also link your Flickr, Picasa, or Facebook account here to import photos from those websites.

"Geoprivacy" controls whether the coordinates are shown publicly. Choose "obscured" or "private" for sensitive species and locations.

Click the map on the location where you made this observation. You can drag the marker around with your mouse to move it. If you click the marker, you'll get an accuracy circle that you can adjust if you're unsure of exactly where you were.



Help Someone with an Identification

Click to browse observations

There are lots of ways to search and filter...

You can filter the map by location by zooming in and clicking this link.

Redo search in map area

Choose a species just like you did when adding an observation. You can also add remarks if you want to describe why you think it's this species.

Save Identification

Add an Identification

Laetiporus gilbertsonii

Remarks (optional)

<i>L. sulphureus</i> is now considered a strictly eastern species. Our hardwood species is <i>L. gilbertsonii</i>. If you see one growing on a conifer, it's <i>L. conifericola</i>.]

Observations by Everyone

1 - 30 of 25,866 results

Strobilurus trullisatus

Observer: leslie_flint
Date: Nov 3, 2012
Description: growing on Douglas fir cone

Laetiporus gilbertsonii

Observer: leslie_flint
Date: Nov 8, 2012
Place: Woodside, CA (Google, OSM)

Astragalus

Observer: kapofahl
Date: Nov 8, 2012 04:53 PM PST
Place: 1700-1756 Sunset Dr, Pacific Grove, California, US (Google, OSM)

Laetiporus gilbertsonii

Observer: kapofahl
Date: Nov 8, 2012 04:53 PM PST
Place: 1700-1756 Sunset Dr, Pacific Grove, California, US (Google, OSM)

Astragalus

Observer: kapofahl
Date: Nov 8, 2012 04:53 PM PST
Place: 1700-1756 Sunset Dr, Pacific Grove, California, US (Google, OSM)

Projects

Invite to project

Data Quality Assessment

Quality grade: casual details

Observation © Leslie Flint

Is this observation inappropriate, spam, or offensive? Flag this observation

If you think this observation is inaccurate, please add an ID, participate in the quality assessment above, or describe the inaccuracy in a comment.

Like 0 Send

Lat: 37.4299388, Lon: -122.2538557
Accuracy: 7856 m
Geoprivacy: open



leslie_flint's Observations

Observations Calendar Lists Journal Identifications Projects Profile **Follow leslie_flint**

Check Out Your Dashboard

Click here to "follow" someone. This means you'll receive updates when they add new observations.

Observations from the community

Updates for you

The latest chatter!

The screenshot shows the iNaturalist dashboard for user 'kueda'. At the top, there's a navigation bar with 'iNaturalist.org' and menu items: Observations, Species, Projects, Places, People. A user profile for 'kueda' is shown with a 'Dashboard' link. Below the navigation, a 'Welcome, kueda!' message is followed by tabs for 'Recent updates', 'Observations by everyone', and 'Comments by everyone'. The main content area displays a feed of updates. The first update is from 'leslie_flint' who added an identification to an observation by 'leslie_flint' at 10:51 pm. It includes a photo of a bird and a text box with 'leslie_flint's ID: Chicken-of-the-Woods (Laetiporus sulphureus) Agree?'. Below this, it says 'Posted by leslie_flint about 9 hours ago'. The second update is from 'you' with the ID 'Laetiporus gilbertsonii' and a 'Remove' link. The text says 'L. sulphureus is now considered a strictly eastern species. Our hardwood species is L. gilbertsonii. If you see one growing on a conifer, it's L. conifericola.' and 'Posted by you about an hour ago'. The third update is a 'Thank you!' from 'leslie_flint' 22 minutes ago, with another ID 'Laetiporus gilbertsonii' and 'Agree?' link. Below this is a 'View observation >>' link. The fourth update is from 'james3' who added an identification to an observation by 'isabelnavarro514' at 10:06 pm. It includes a photo of a frog and a text box with 'Your ID: California Chorus Frog (Pseudacris cadaverina) Remove'. The text says 'Pretty sure this is *not* the very similar P. hypochondriaca, which usually has more of a dark mask around the eyes. Would appreciate some other opinions, though.' To the right of the feed is a blue 'Add observations' button and a calendar titled 'YOUR NOVEMBER OBSERVATIONS'. The calendar shows dates from 28 to 1, with the 1st and 3rd highlighted. Below the calendar is a 'View your calendar >>' link. At the bottom right, there's a 'Your subscriptions' section with a dropdown arrow. It lists 'Taxa' with 'Clarkia edit' and 'Nudibranchia edit', and 'Places' with 'Indonesia edit', 'Pillar Point Reef, Princeton-by-the-Sea, CA, US edit', and 'Berkshire County, MA, US edit'. There are links for 'Add a place subscription | taxon subscription' and 'Manage all of your subscriptions >>'. A pink arrow points from the 'Your subscriptions' section towards the bottom right text box.

The dashboard keeps track of your comments and identifications, shows you new observations by people you're following, and helps you keep up with the community!

You can also "subscribe" to places and taxa on iNat. When you subscribe to a place like Skyline Ridge, you'll receive updates about new observations made there.

iNaturalist Introduction iPhone & Android Apps

www.inaturalist.org

